















ZEP Wind Farm GANARASKA

Ganaraska Nominee Ltd.
Orono, Ontario

Location of ZEP Wind Farm GANARASKA

-  Proposed Wind Turbine
-  Point of Common Coupling and Point of Interconnection
-  Wilson Transformer Station
-  Municipal Boundary
-  Highway
-  Main Road
-  Local Road
-  Railroad
-  Water Body
-  Wetland
-  Woodland
-  Conservation Area
-  Provincial Park
-  Built-Up Area



Date: January 6, 2015

Author/Updated: HV/RC

Confirmed: TB

Drawing Number: ZEP-GAN-FIG1-2015-01-06

0 4 km

1 : 200 000 at 8.5" x 11"



Background Data Sources: Natural Resources Canada, 2008; Ontario Base Mapping, Ontario Ministry of Natural Resources © Queen's Printer for Ontario, 2011. Projection: NAD 83 UTM Zone 17.

All maps provided by M.K. Ince and Associates, Ltd. are subject to our statement of limitations and qualifications.